RINTEELÄ 927-401-2-398	1:2000	Foresta
Kiinteistö: RINTEELÄ 927-401-2-398		Koordinaatisto ETRS-TM35FIN Keskipiste (350374, 6691866) Tulostettu 9.9.2024

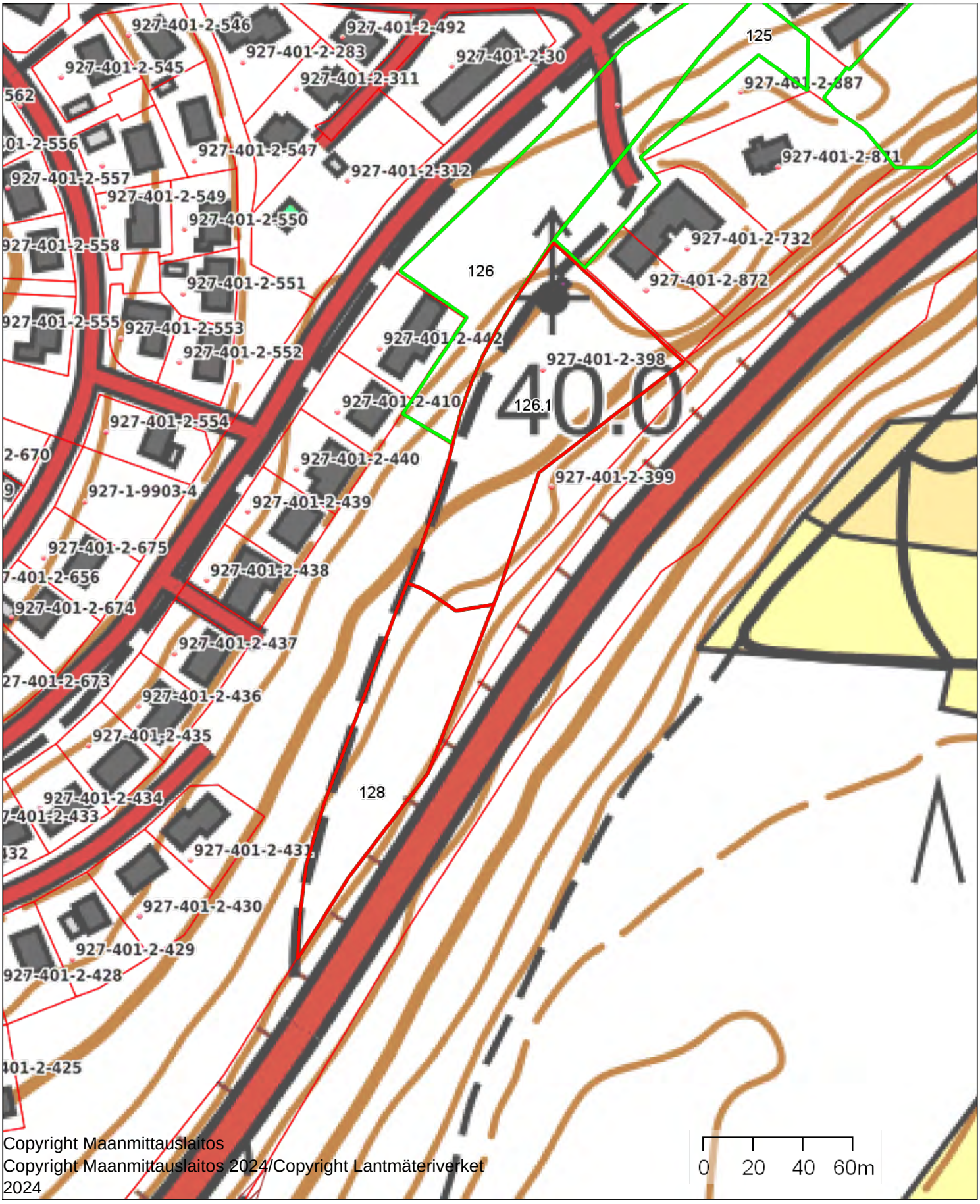

Copyright Maanmittauslaitos
Copyright Maanmittauslaitos 2024/Copyright Lantmäteriverket 2024

SARKOJA 927-416-2-103	1:4000	Foresta
Kiinteistö: SARKOJA 927-416-2-103		Koordinaatisto ETRS-TM35FIN Keskipiste (357237, 6697030) Tulostettu 9.9.2024

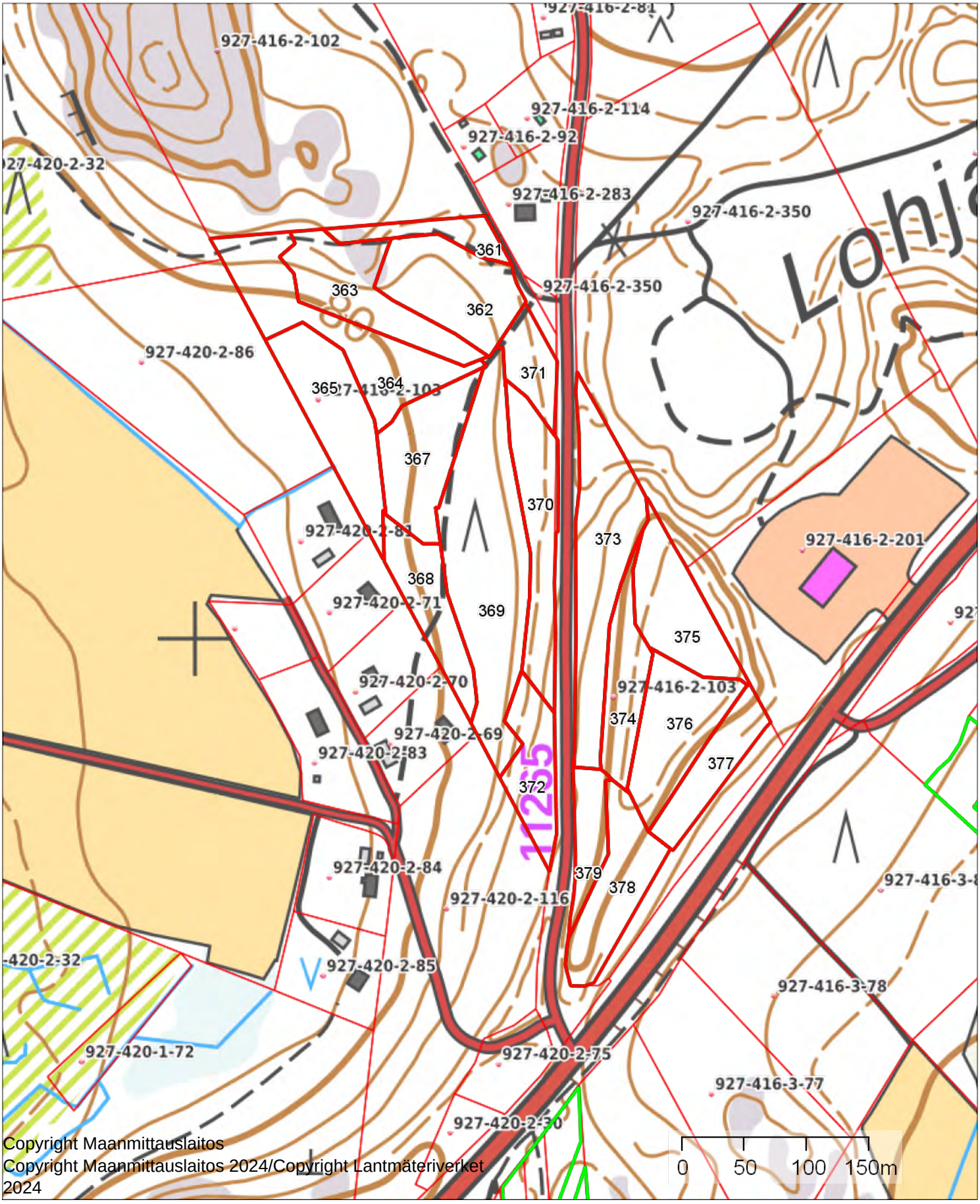

Copyright Maanmittauslaitos
Copyright Maanmittauslaitos 2024/Copyright Lantmäteriverket 2024

SORAKUMPU 927-401-2-758	1:5000	Foresta
Kiinteistö: SORAKUMPU 927-401-2-758		Koordinaatisto ETRS-TM35FIN Keskipiste (349884, 6690983) Tulostettu 9.9.2024

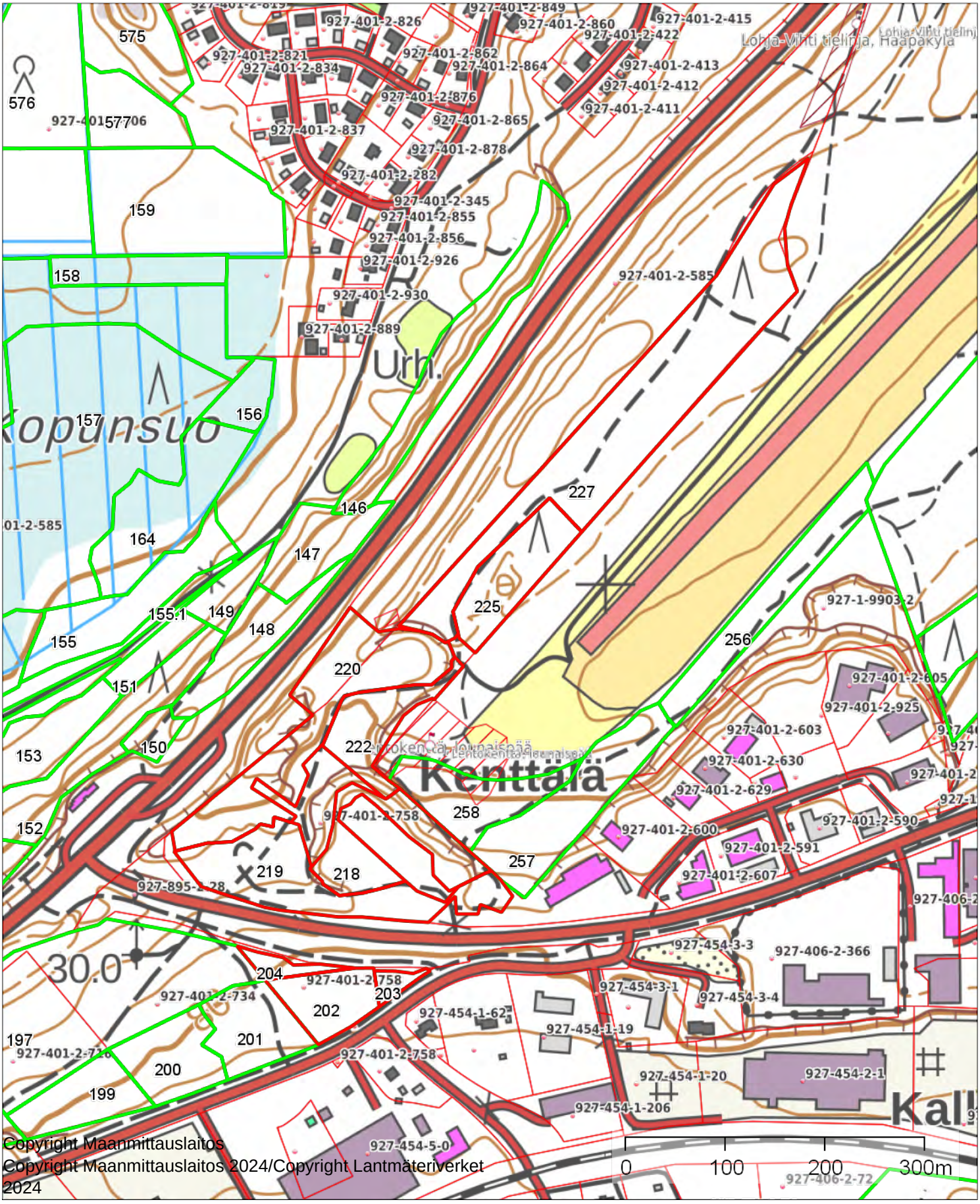

Copyright Maanmittauslaitos
Copyright Maanmittauslaitos 2024/Copyright Lantmäteriverket 2024

SORAKUMPU 927-451-3-22	1:4000	Foresta
Kiinteistö: SORAKUMPU 927-451-3-22		Koordinaatisto ETRS-TM35FIN Keskipiste (352383, 6693157) Tulostettu 9.9.2024

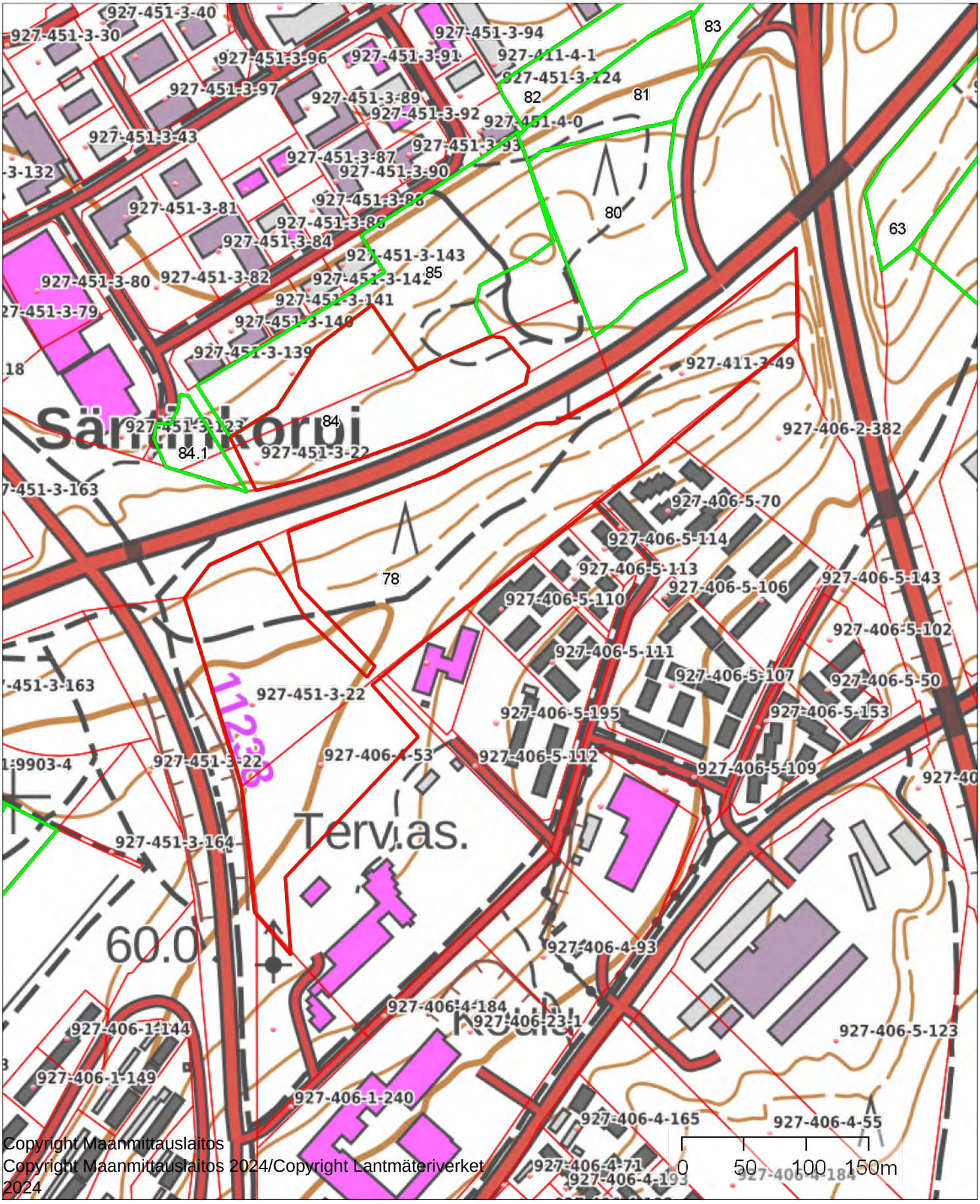

Copyright Maanmittauslaitos
Copyright Maanmittauslaitos 2024/Copyright Lantmäteriverket 2024

SORAMAA 927-440-5-14	1:2000	Foresta
Kiinteistö: SORAMAA 927-440-5-14		Koordinaatisto ETRS-TM35FIN Keskipiste (360708, 6700164) Tulostettu 9.9.2024

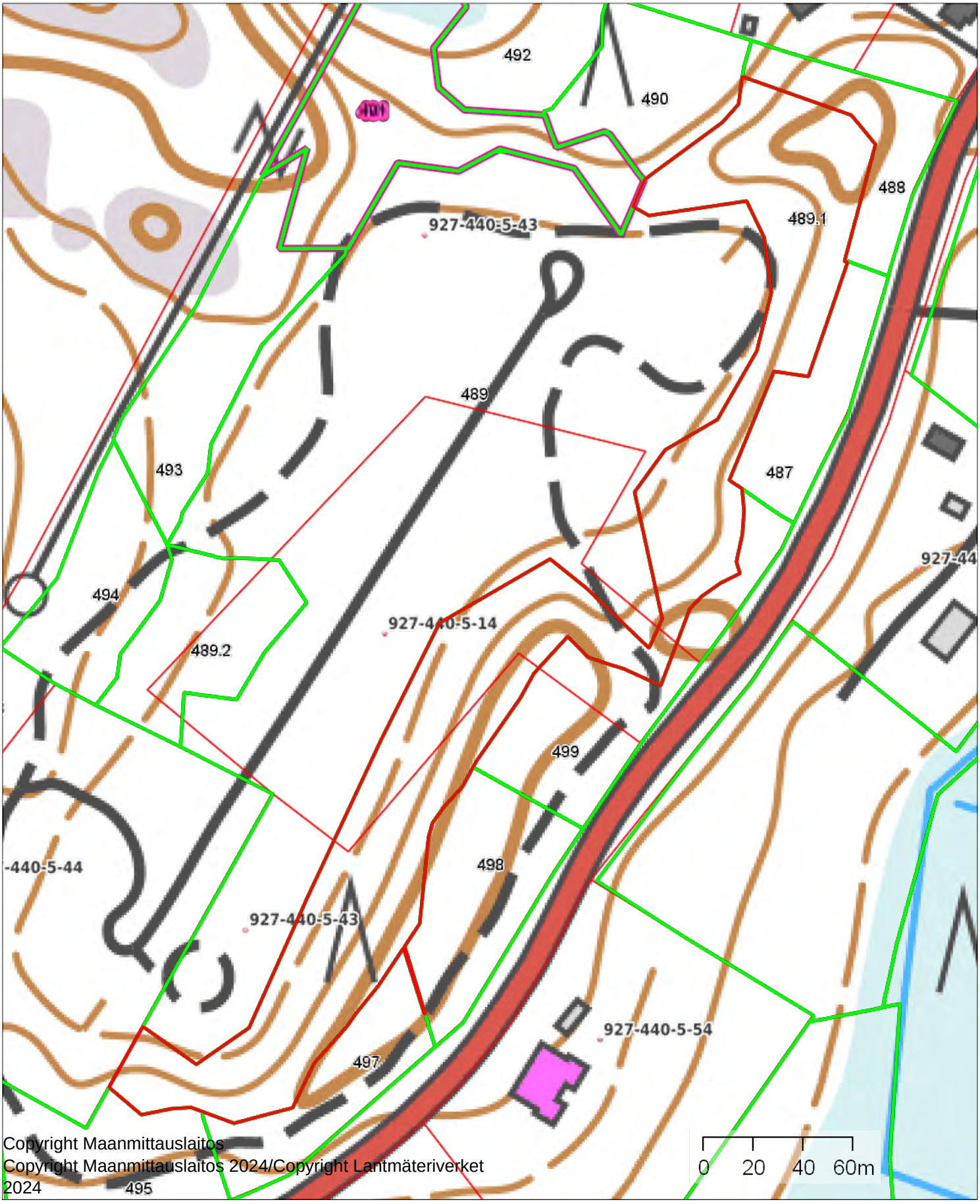

Copyright Maanmittauslaitos
Copyright Maanmittauslaitos 2024/Copyright Lantmäteriverket 2024

SVEITSINMÄKI 1 927-406-20-8	1:8000	Foresta
Kiinteistö: SVEITSINMÄKI 1 927-406-20-8		Koordinaatisto ETRS-TM35FIN Keskipiste (352598, 6689149) Tulostettu 9.9.2024

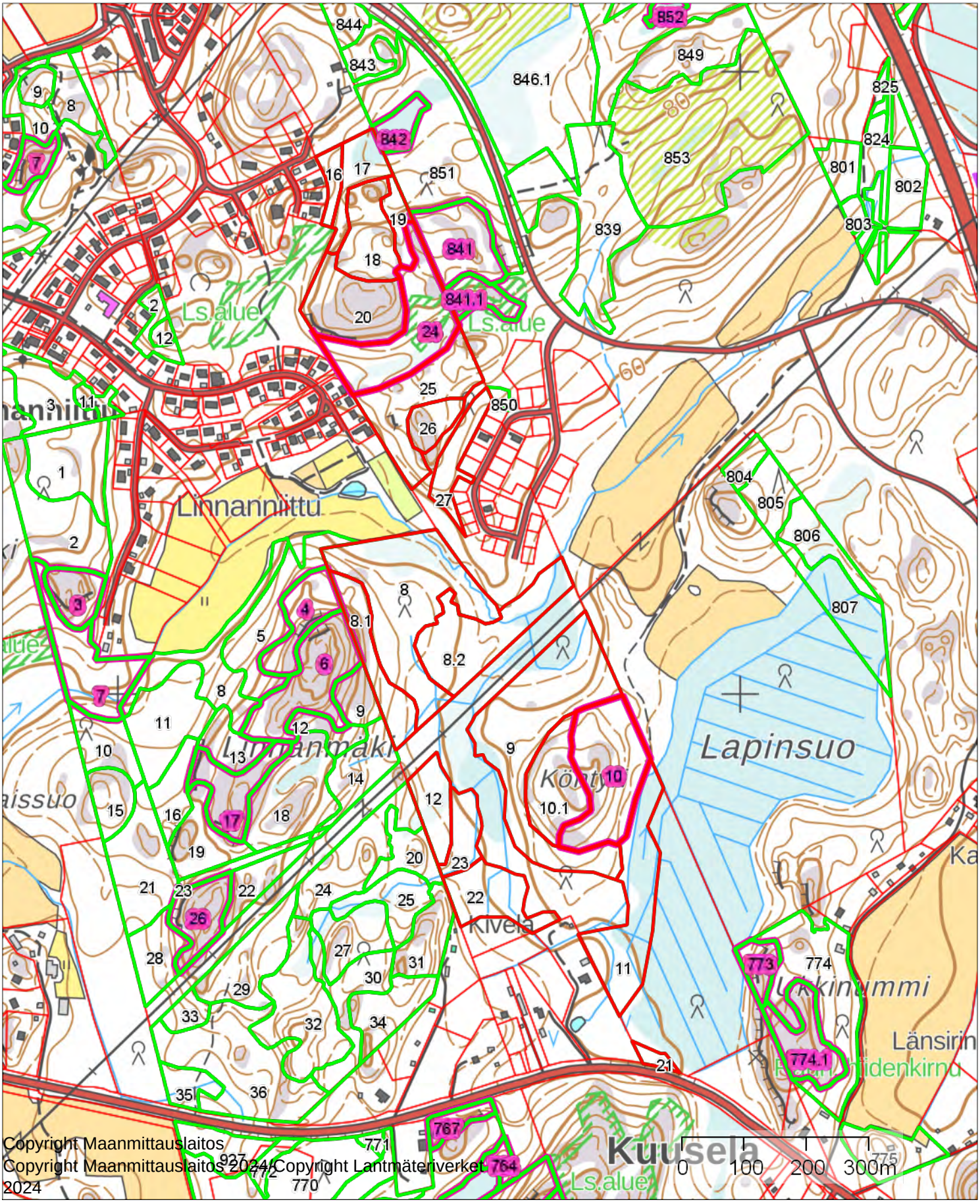

Copyright Maanmittauslaitos
Copyright Maanmittauslaitos 2024 Copyright Lantmäteriverket 2024

T1 K211 927-416-3-251	1:1000	Foresta
Kiinteistö: T1 K211 927-416-3-251 Omistaja: Vihdin kunta Puhelinnumero:		Koordinaatisto ETRS-TM35FIN Keskipiste (358082, 6697319) Tulostettu 9.9.2024

Copyright Maanmittauslaitos
Copyright Maanmittauslaitos 2024/Copyright Lantmäteriverket 2024

TAKAMAA 927-404-2-0	1:3000	Foresta
Kiinteistö: TAKAMAA 927-404-2-0		Koordinaatisto ETRS-TM35FIN Keskipiste (353000, 6697718) Tulostettu 9.9.2024

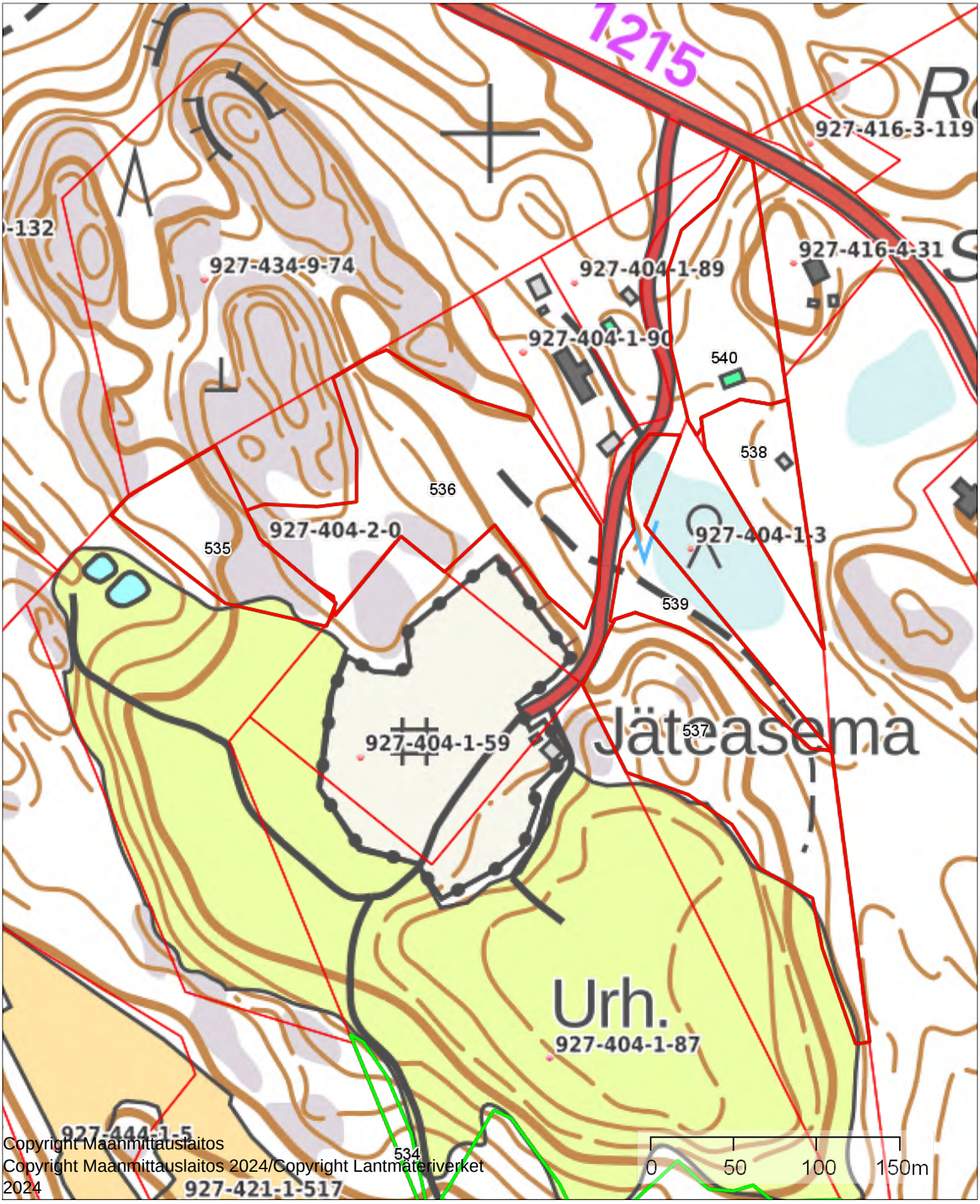

Copyright Maanmittauslaitos
Copyright Maanmittauslaitos 2024/Copyright Lantmäteriverket 2024

TAMMIVEHMAA 927-401-2-779	1:2000	Foresta
Kiinteistö: TAMMIVEHMAA 927-401-2-779 Omistaja: Vihdin kunta Puhelinnumero:		Koordinaatisto ETRS-TM35FIN Keskipiste (349290, 6691294) Tulostettu 9.9.2024

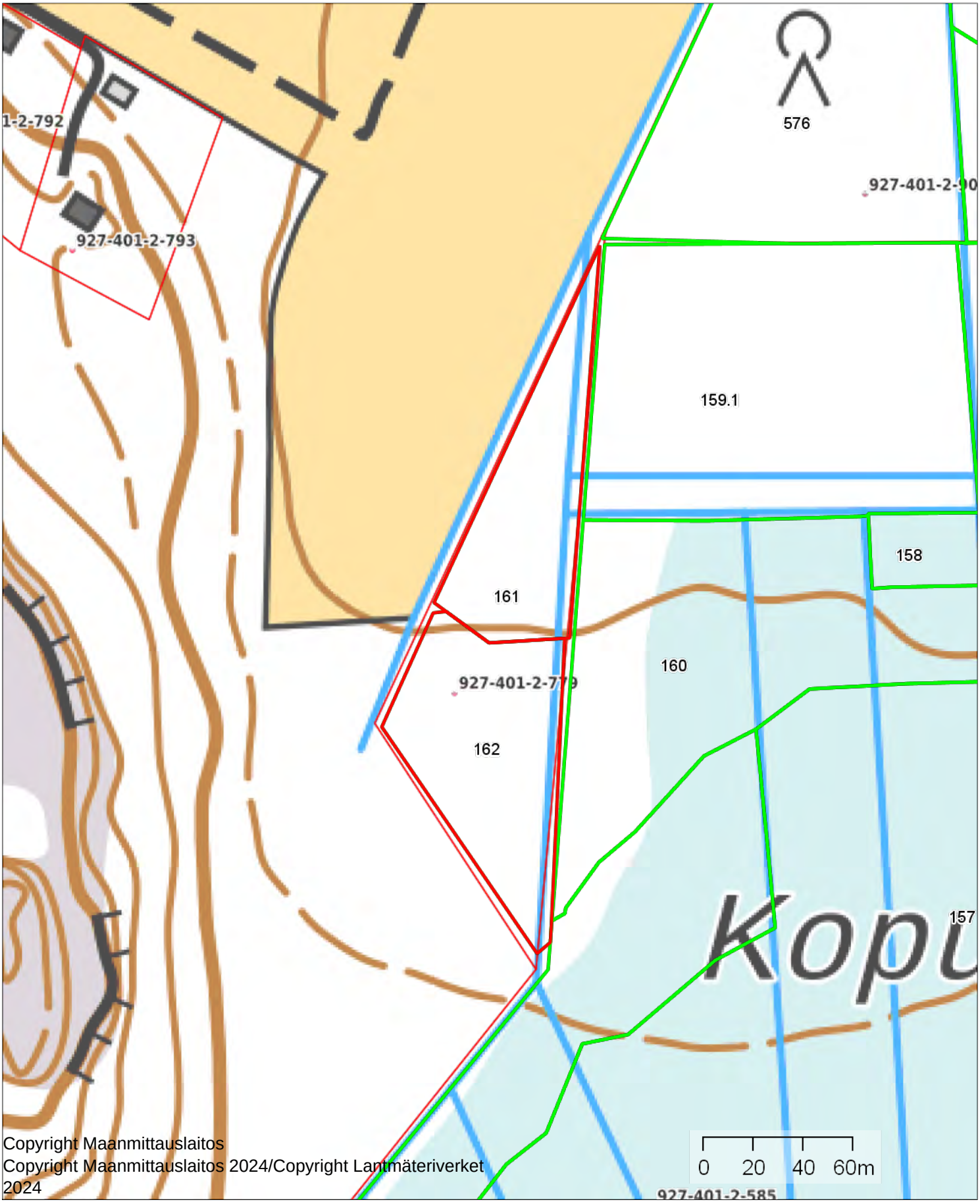

Copyright Maanmittauslaitos
Copyright Maanmittauslaitos 2024/Copyright Lantmäteriverket 2024

Alhonmäki, hakkuut

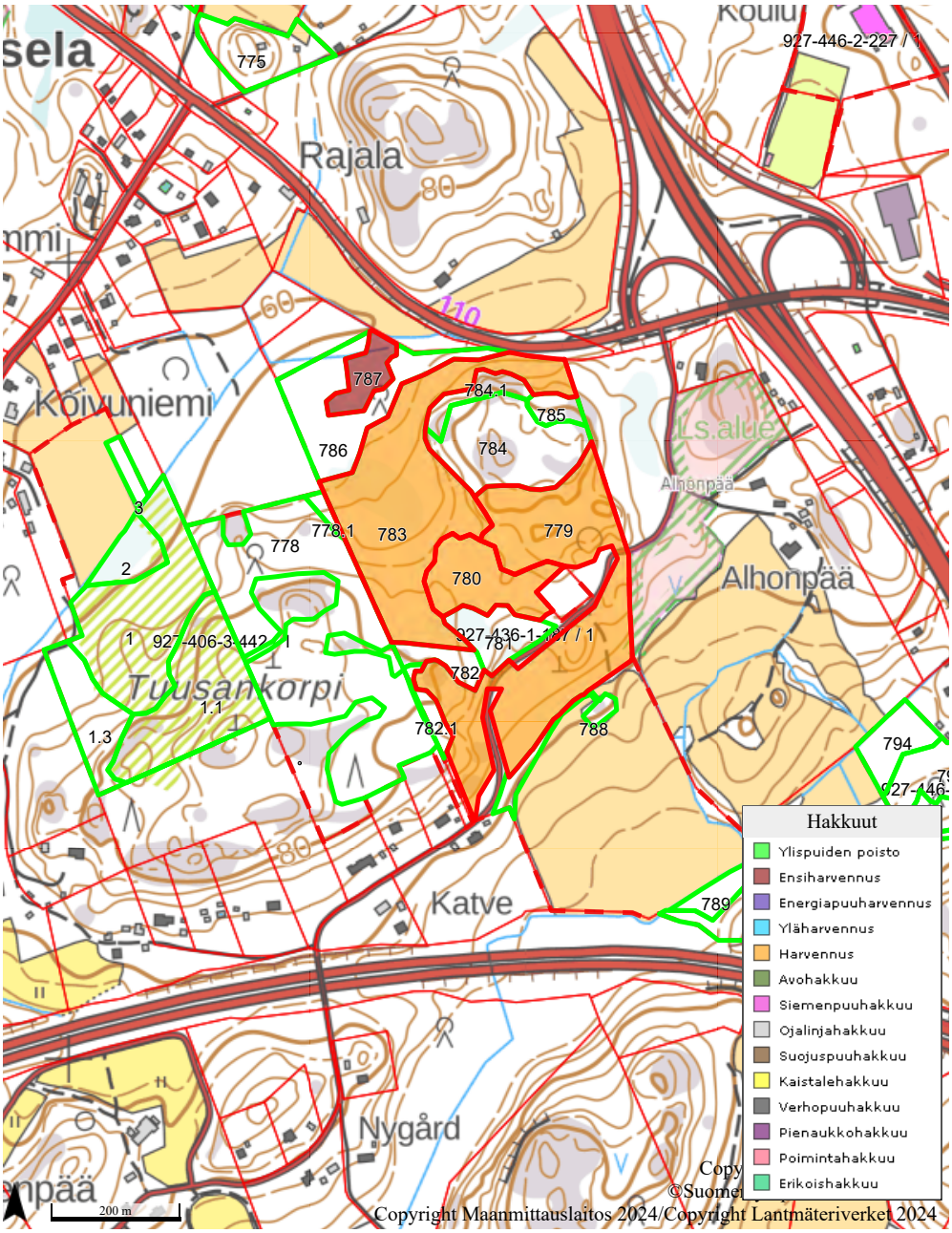

Alhonperä, hakkuut

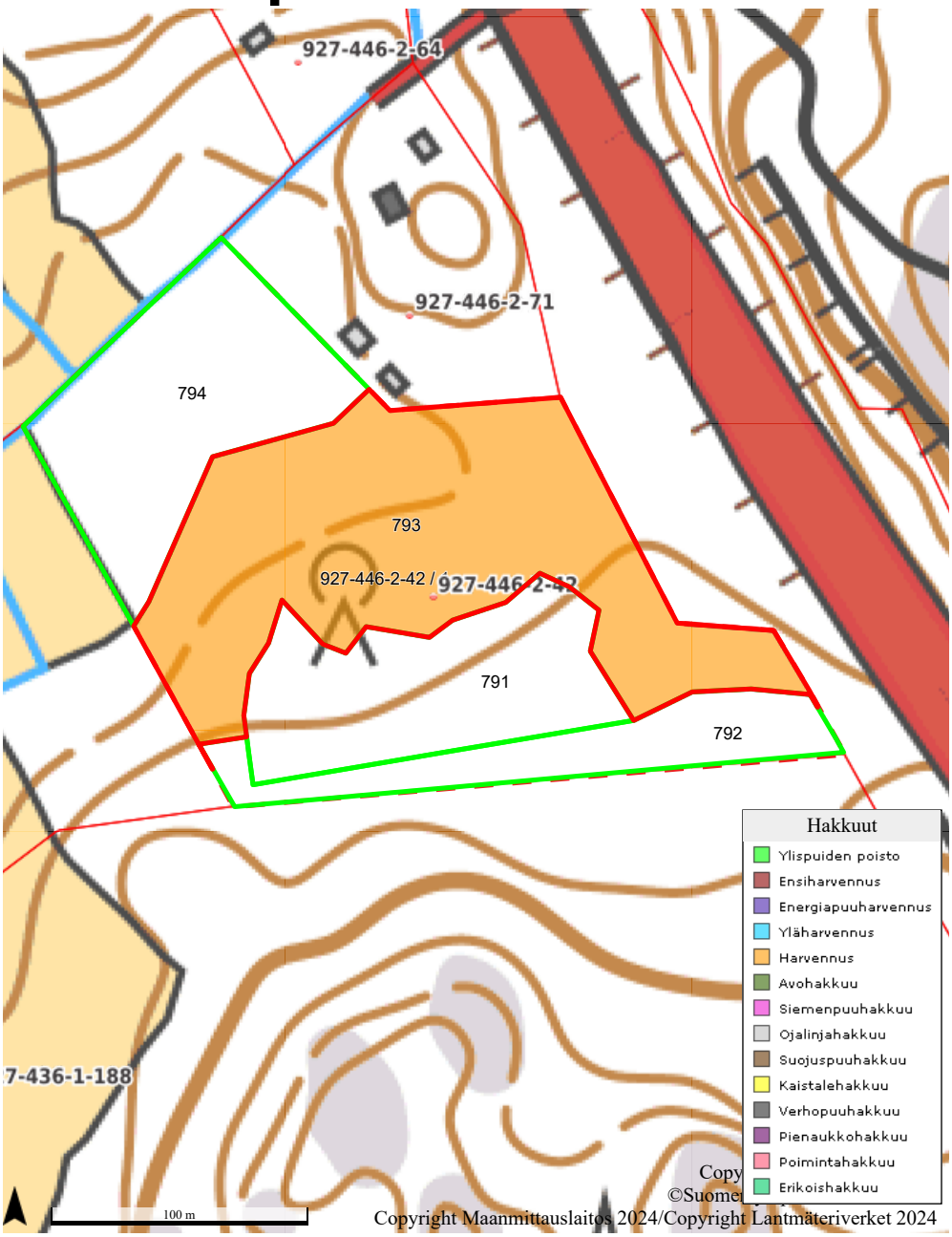

Armaala, hakkuut

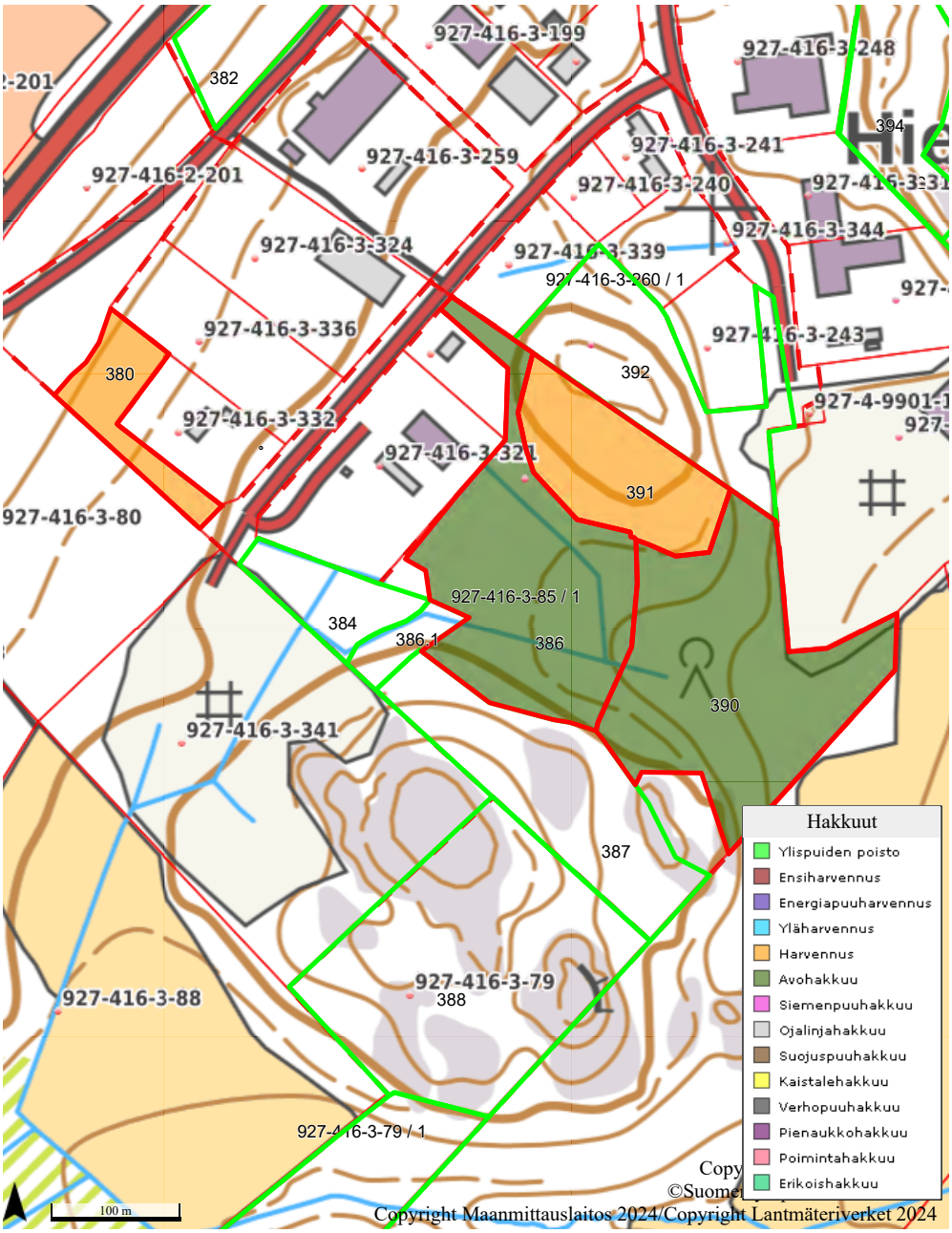

Enämäki, hakkuut

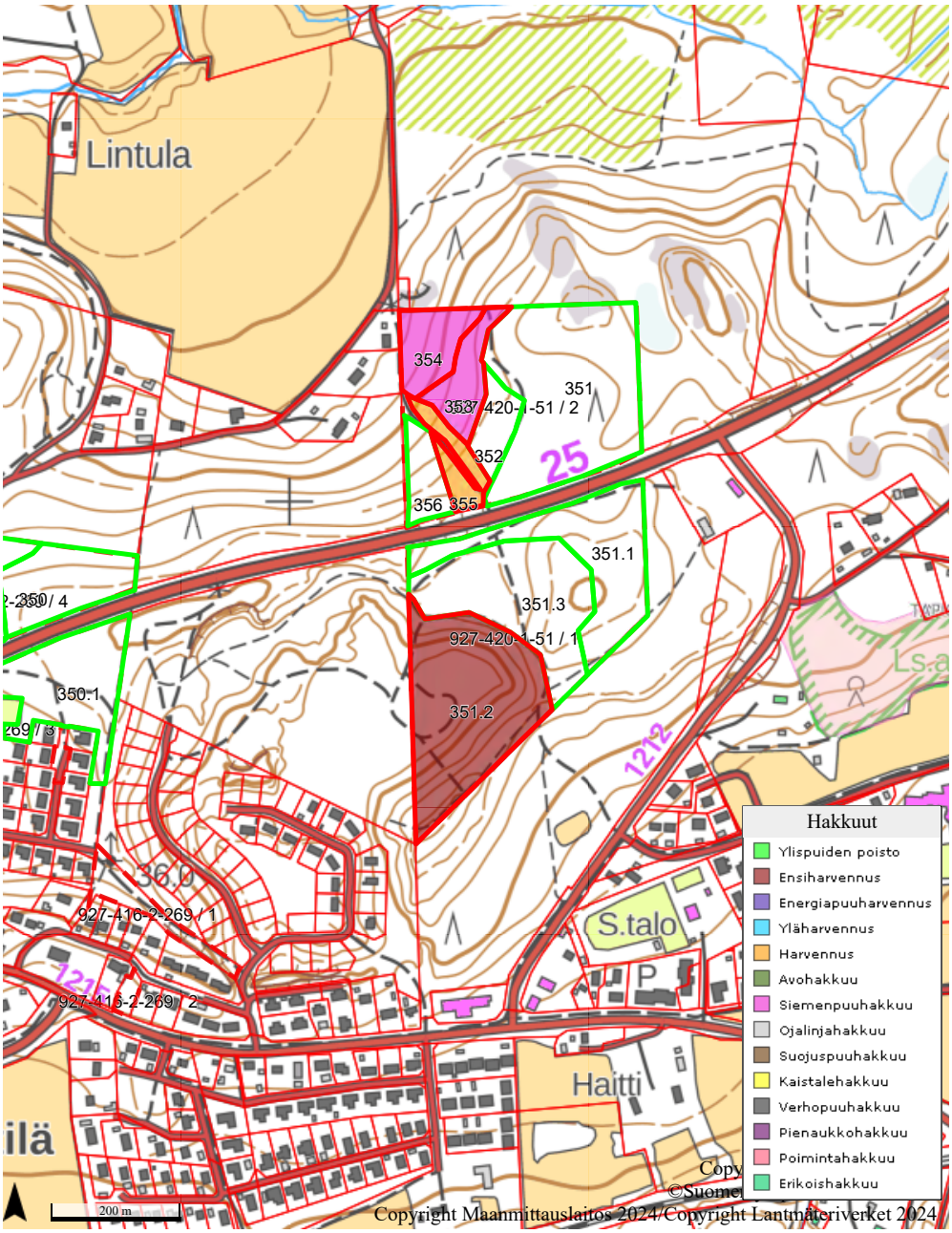

Harjukumpu, hakkuut

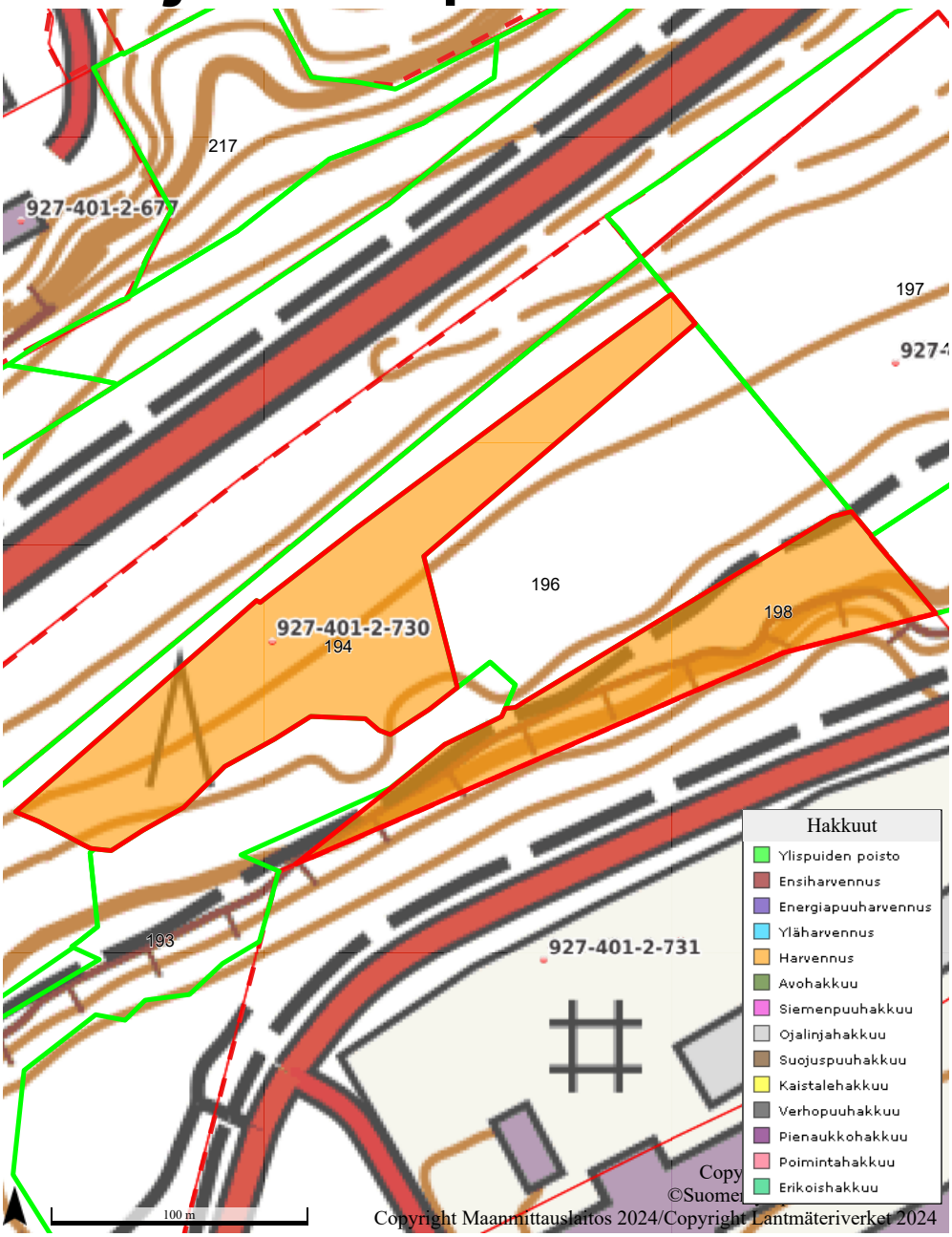

Hiekka-aho II, hakkuut

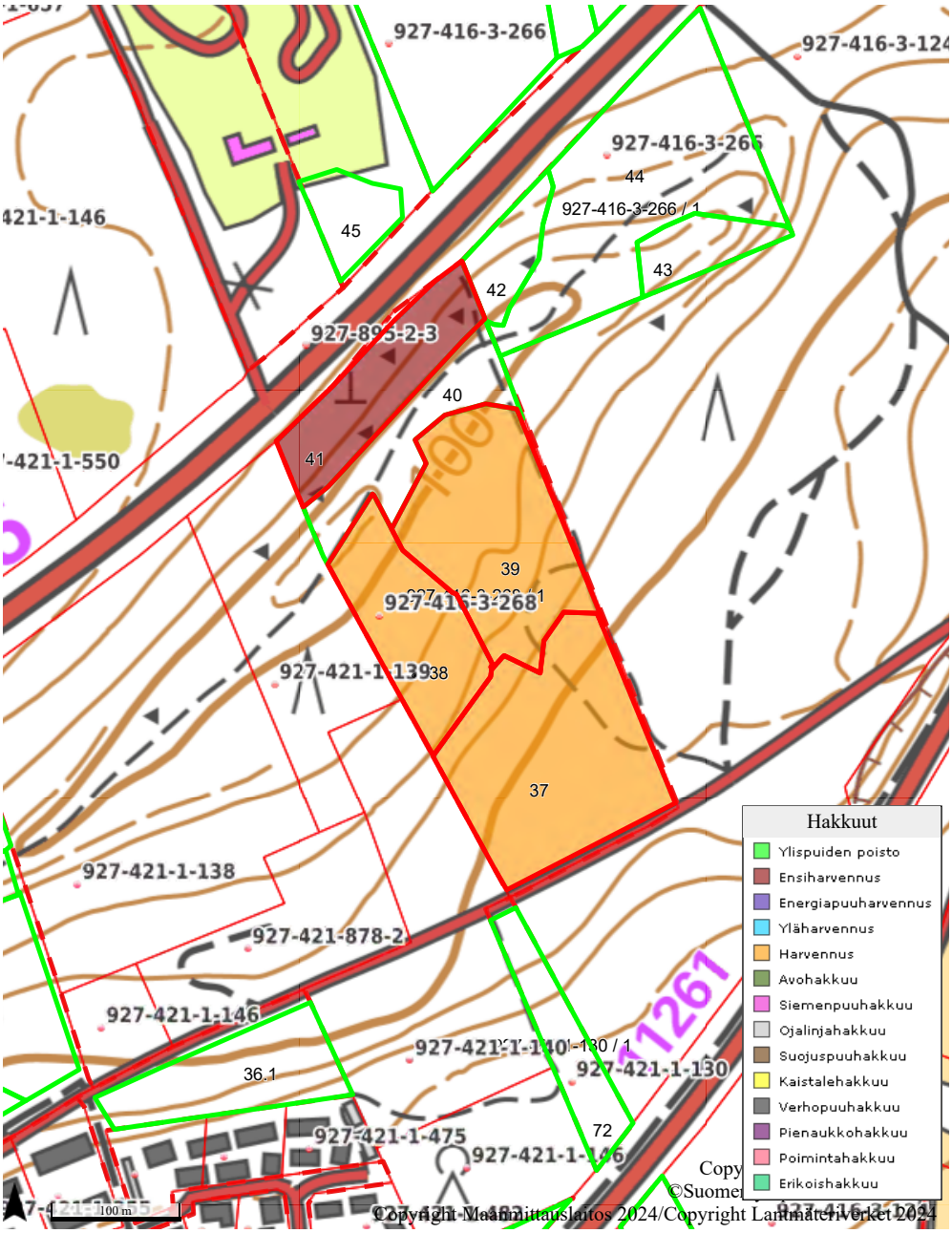

Hiekkamaa, hakkuut

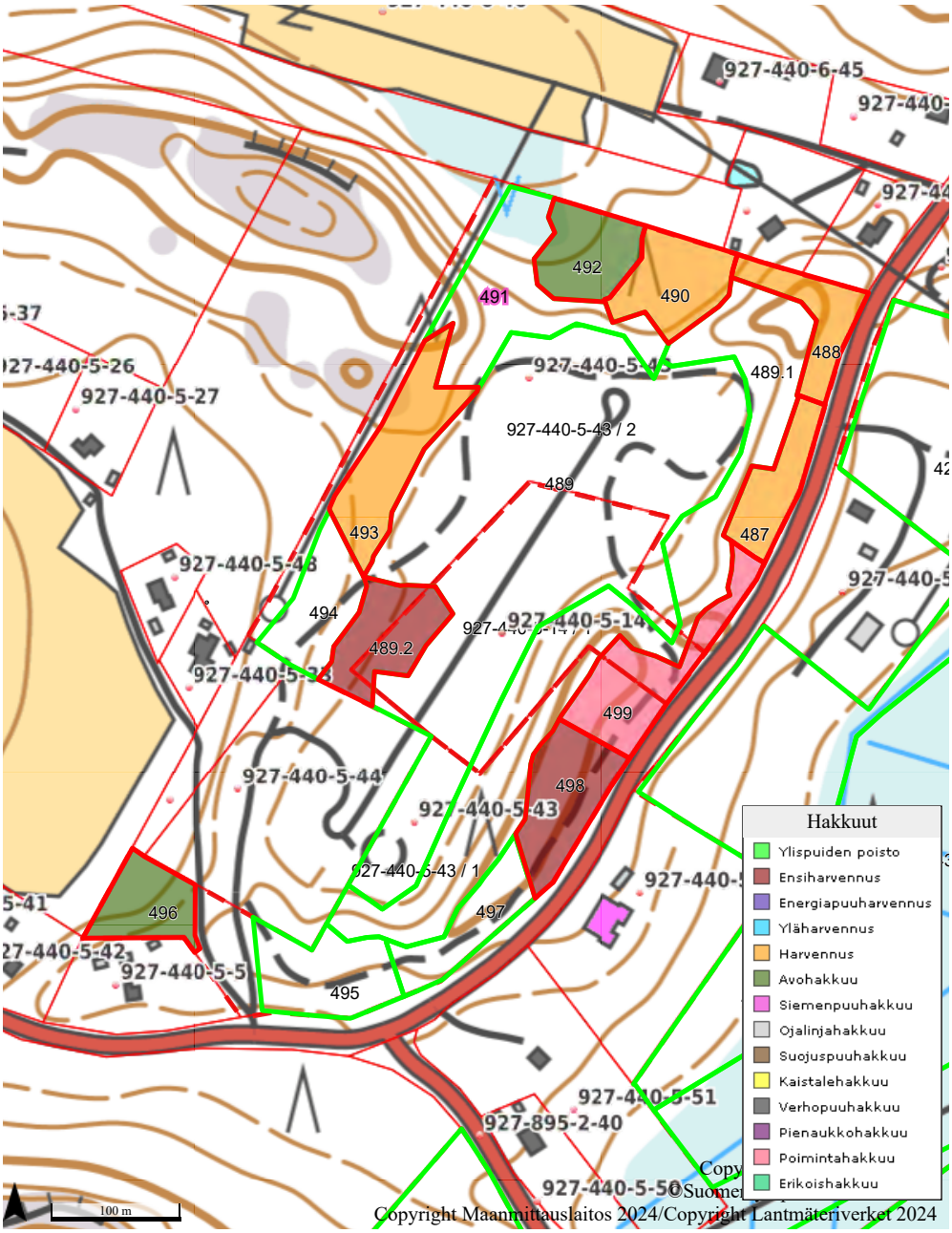

Hiidenkulma, hakkuut

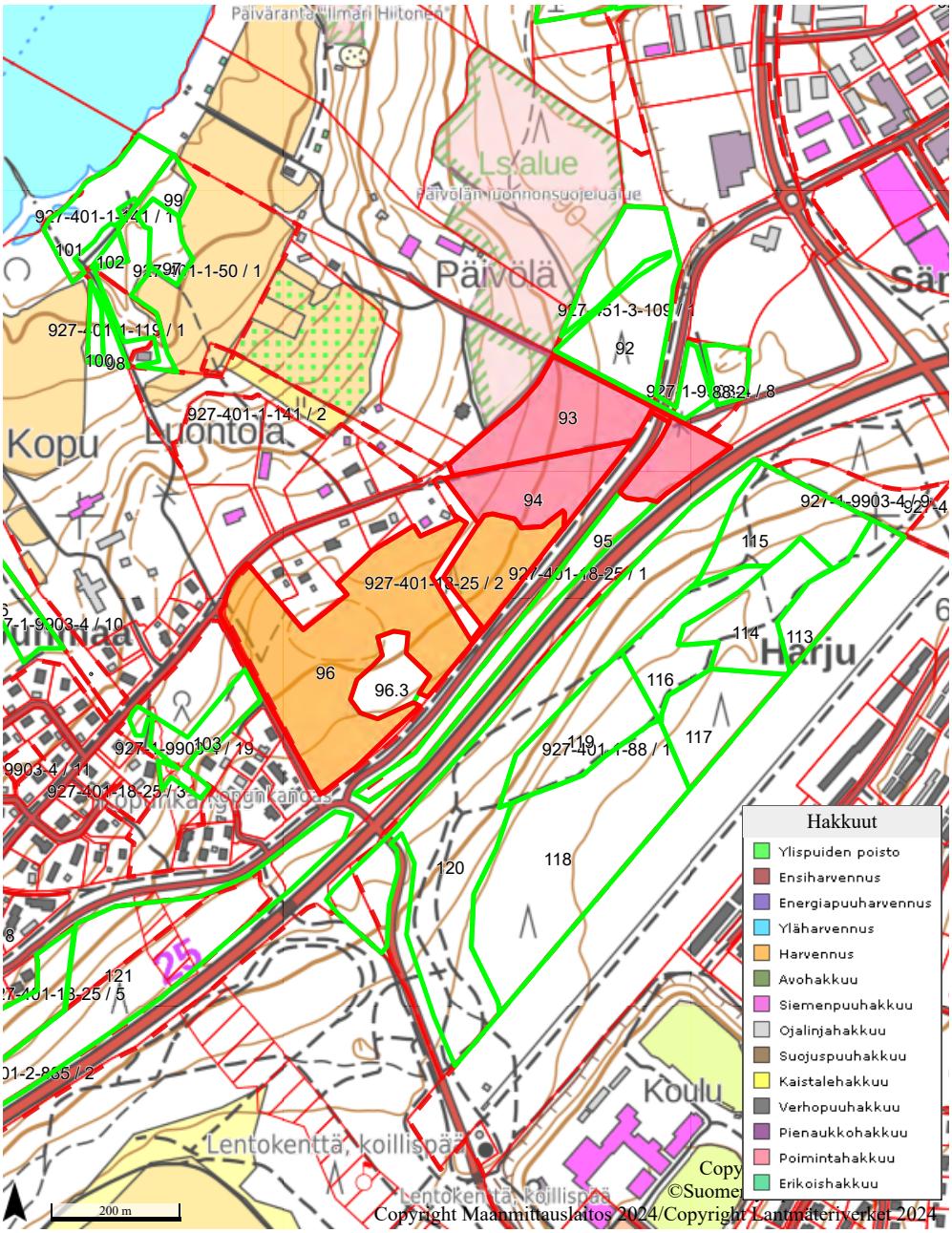

Höytiönkallio, hakkuut

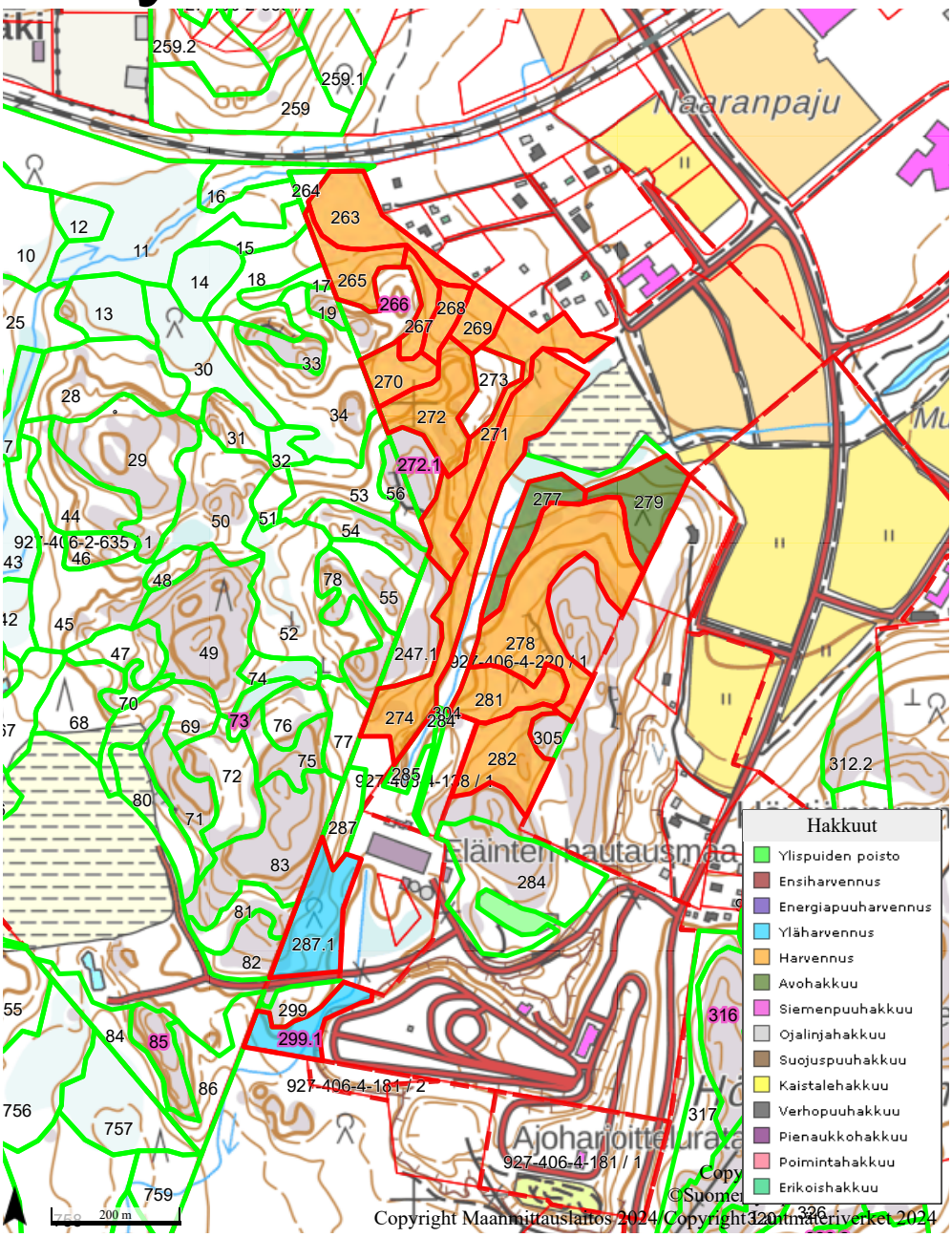

Höytiönniitty, hakkuut

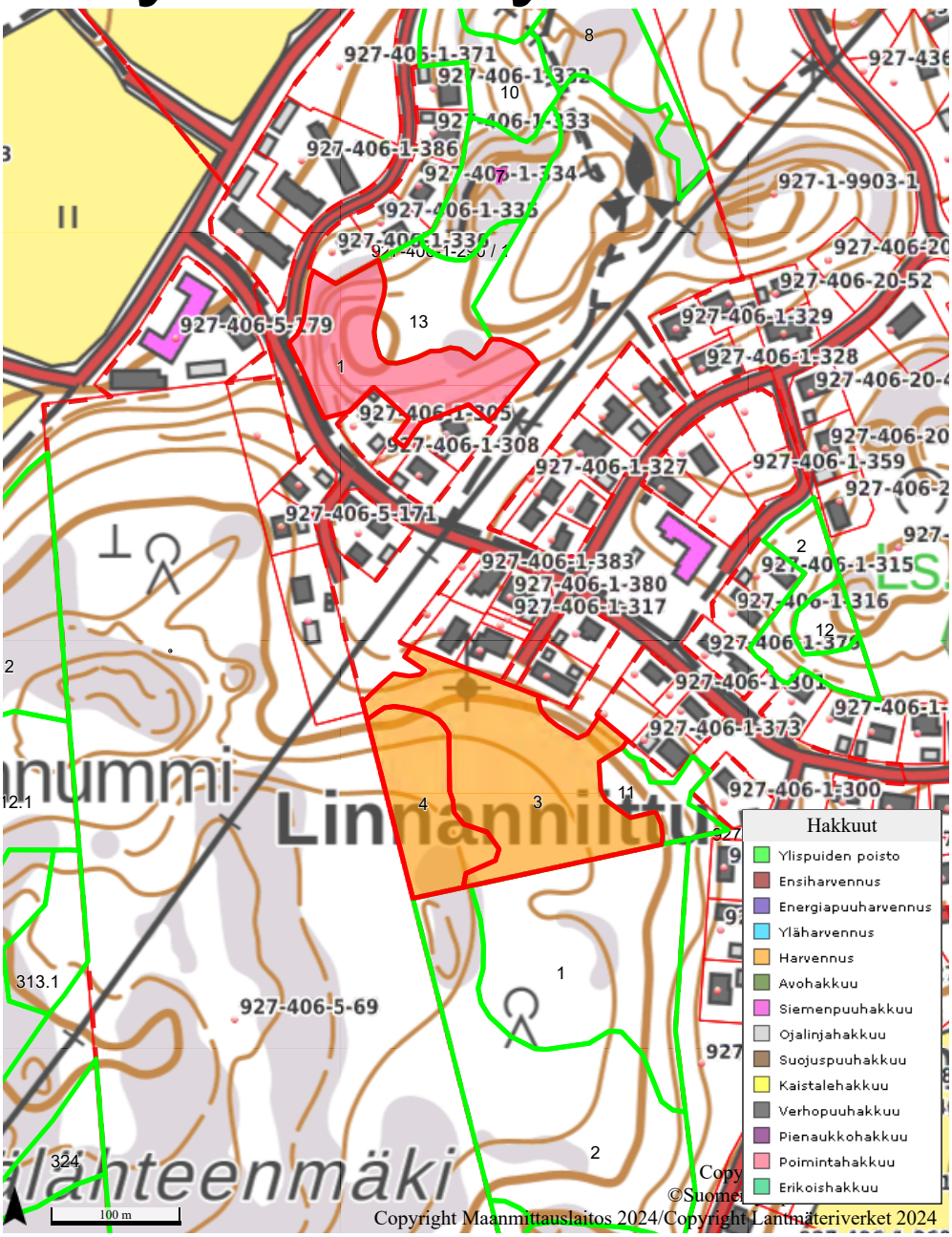
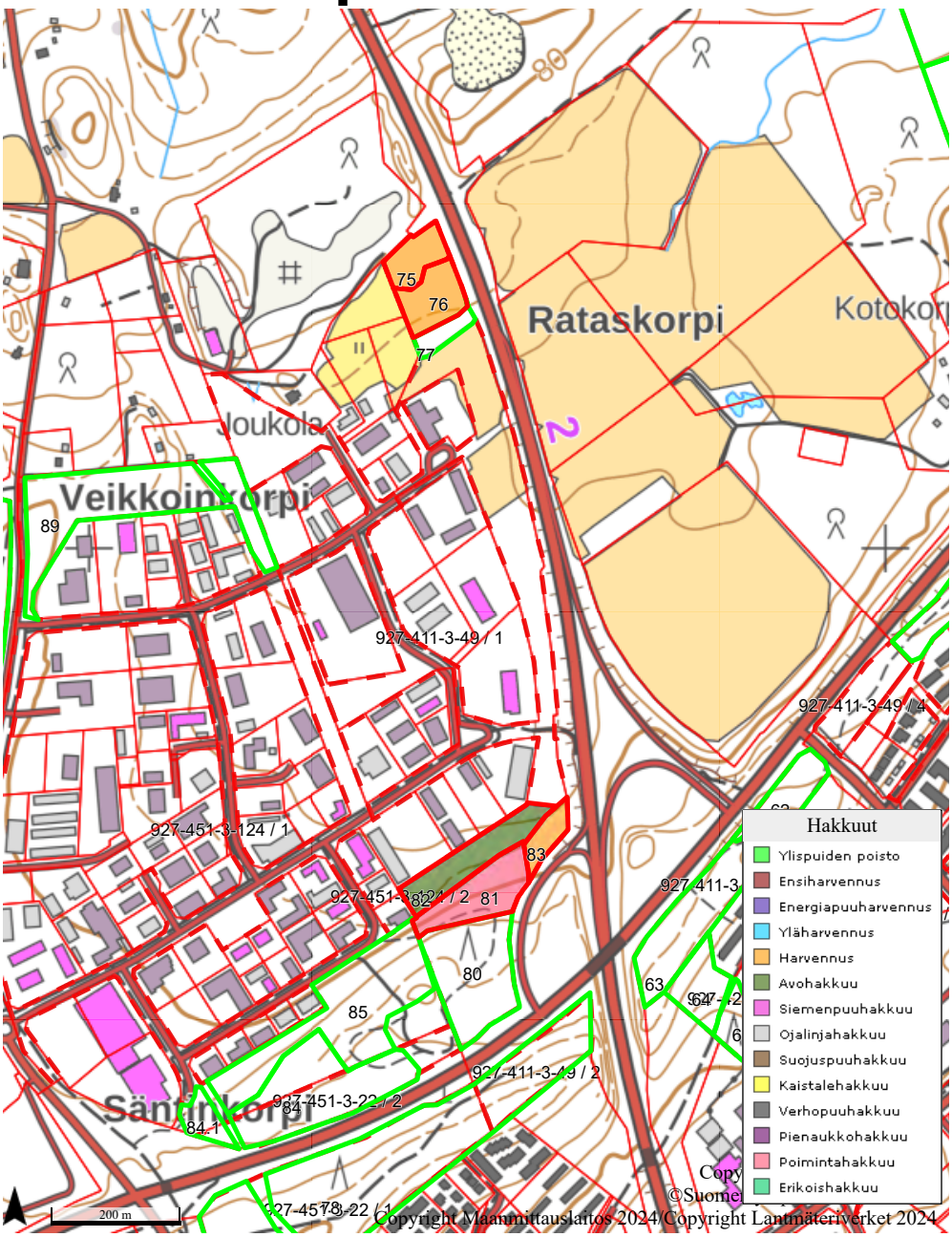
Joukonpelto, hakkuut